



Sales Date	Grantor	Grantee	Sales Amount	Description		Book	Page
1/19/15	Three K's LLC	Woolford	58,000.00	Lots 13-14 Blk 1 Riggins	Res	189	35
2/2/15	Kerr	SNS Properties	\$131,000.00	20 Acres Vac	Vac	189	46
2/20/15	National Res. Nom. Ser	Sharp	139,000.00	Lots 41-42 Blk 10 R&M 2nd	Res	189	81
3/27/15	Bertolette	Glenn	\$170,000.00	Site 51 Whispering Pines	Res	189	121
4/6/15	Bear Creek Investment	Tombras 3-T	600,000.00	599 Acres/Ag	Ag	189	149
4/8/15	Wright	GCW Properties, LL	\$225,000.00	102.74 Acres/Vac	Vac	189	142
4/17/15	Mears & Cahoj	Tombras 3-T	270,000.00	120 Acres/Ag	Ag	189	164
4/28/15	Hartman	Wunsch	238,000.00	Lots 13-17 Blk 5 Walden	Res	189	177
4/30/15	Drinkwine	Casteel	80,000.00	Lots 19-21 Blk 3 Walden	Res	189	180
5/5/15	Bremmer Trust	King	160,000.00	40 Acres Parson's draw	Res	189	194
5/6/15	Paeglow	Brown	167,000.00	Lot 1 & 1/2 Lot 2 Blk 3 R&M 2nd	Com	189	197
5/11/15	Robinson	Bigus	107,000.00	Lot 5 Mountain Vista	Res	189	219
5/11/15	Thacker	Anderson	10,000.00	Lots 12-13 Blk 3	Res	189	204
5/11/15	Kellog	Arnold	60,000.00	40 Acres Parson's draw	Vac	189	189
5/19/15	TNT Headquarters	Parsons	20,000.00	Lots 4 & 9 Grizzly Creek	Res	189	218
5/21/15	Emery	Sykes	139,000.00	Lot 10 Blk 2 Eagles Watch	Res	189	219
5/27/15	Craig	Jennison	72,000.00	Lots 34-38 Block 9 R&M 2nd	Res	189	231
5/28/15	Johnson	Bromley	160,000.00	Lots 31-34 Blk 5 Walden	Res	189	236
6/5/15	Rizor	Knudson	\$48,000.00	40 Acres 9-9-79	Vac	189	243
6/8/15	Hill	Wertz	170,000.00	35.15 Acres Meadow Creek	Res	189	248
6/11/15	Owl Creek Lands, LLC	Castle Peak Ranch,	\$17,750,000.00	8232.26 Acres	Ag	189	264
6/12/15	Truslow	Brand	\$115,000.00	W 76' Lots 1-4 Blk 6 R&M 2nd	Res	189	270
6/17/15	Dugan	Arcay	\$155,000.00	70 CR 27 16.22 AC	Res	189	277
7/8/15	Morris	Richardson	\$150,000.00	1.134 Ac	Res	189	309
7/10/15	Petersmann	Jenkins & Marlow,	334,400.00	37 AC	Res	189	313
7/15/15	Timbermann	Silver Spur	\$590,000.00	160 Acres	Ag	189	317
7/27/15	McDougall And Fergus	Chavez and Loya	\$20,000.00	40 Acres Vac	Vac	189	329
7/31/15	Drechsler	Chambers	\$180,000.00	35.14 Acres Meadow Creek	Res	189	343
8/6/15	Miller	Cody Resources	\$132,000.00	105 Acres	Ag	189	348
8/16/15	Powell	Hesse/Mckeage	\$101,500.00	Lot 6 Blk 3 Eagles Watch	Res	189	349
8/21/15	Martin	Sheill/Thompson	\$148,000.00	N 20 ft of Lot 10-12 Blk 5 Walden	Res	189	375
8/26/15	Stillman	Richardson	\$7,000.00	Lot 2 Blk a Big Creek Summer Home	Res	189	383
8/31/15	Weddle	Gonzales	\$3,500.00	Lot 27 Blk 2 Post	Vac	189	389
9/4/15	Wear Living Trust	Stultz	\$55,000.00	Site 41 Whispering Pines	Res	189	398
9/4/15	Trenary Trust	Aguirre	\$437,500	Site 30 Whispering Pines	Res	189	401
9/22/15	Gaydosh and Fliniau	Christensen Trust	\$185,000.00	Parcel 20 Meadow Creek	Res	189	428
10/1/15	Martin	Brightman	\$85,000.00	NE4SW4 7-11-80 Parson's Draw	Vac	189	435
10/8/15	Follett Living Trust	Flynn	\$47,500.00	Lots 8-9 Block 3 Walden	Res	189	440
10/30/15	JP Morgan Chase Bank	Secretary of H.U.D.	\$0.00	Lot 2 Northview Subdivision	Res	189	451
11/2/15	Buffalo Creek Outfitter	Newman, Jean R ar	\$149,000.00	Lots 13-16 Blk 10 R&M 2nd	Res	189	453
11/2/15	Paradise Lanes LLC	Manville, Daniel an	\$280,000.00	Lots 2-7 Blk 13 Post Subdivision	Com	189	455
11/25/15	Caldera	Miller	\$80,000.00	Lots 23 & 24 Blk 1 Walden	Res	189	513
12/1/15	Fergus	Weddle	\$148,000.00	SW4SW4 29-6-78 NW4NW4 32-6-78	Res	189	525
12/2/15	Koenig/Boyd	Traher	108,500	Lots 25-27 Blk 4 R&M 2nd	Res	189	528
12/2/15	Whistling Elk	Williams			Vac	189	532
12/15/15	Beathard	NP Big Game Proce	70,000	Lots 32-33 Blk 1 Walden	Com	189	562
12/15/15	McLachlan	NP Big Game Proce	61,000	Lots 18-19 Blk 1 Walden	Com	189	564
12/17/15	Beaman	Contreras	\$97,500	Lots 7-8 Blk 1 Cowdrey	Res	189	567


Sales Date	Grantor	Grantee	Sales Amount	Description		Book	Page
1/5/16	Wyers	Ross	\$112,500.00	lots 7-10 Blk 5 Walden	468 Logan	Res	189 589
1/22/16	Wyers	Wiskannen	\$140,000.00	lot 1-8 Blk 2 Riggins	1007 5th Street	Res	189 616
2/2/16	Lewis	Edenfield	\$190,000.00	11.29 Acres	571 JCR 12E	Res	189 632
2/5/16	Ward	Shale Properties, LLC	\$287,000.00	37 Acres 14-7-81	151 JCR 28	Res	189 639
2/16/16	Bolton	Carle	\$32,000.00	lots 37-39 Blk 6 Walden	Vacant	Vac	189 649
3/1/16	Rabe	France	\$130,000.00	lot 1-4 Blk 11 R&M 2nd	485 Garfield	Res	189 672
3/14/16	Reiley	Devoe	\$205,500.00	lots 10-11 Old Homestead Tracts		Vac	189 696
3/24/16	Hindfather	Gregory	\$156,500.00	lots 46-48 Blk 4 R&M 2nd	386 McKinley	Res	189 707
3/13/16	Glasson/Magoon	Goulette	\$35,000.00	lot 5 Lightning Ridge		Res	189 721
4/6/16	HUD	Polster	\$91,383.00	lot 2 Northview	881 Jefferson	Res	189 728
4/6/16	Cuba	Shoemaker	\$145,000.00	NE4NE4 25-7-81	2248 CR 26	Res	189 725
4/14/16	Fittington/Crowner	Caldera	\$34,000.00	lot 2 Brands Subdivision	293 Main St.	Res	189 740
4/19/16	Spaulding	Tembras 3-1	\$416,000.00	18 & 19 9-81, 13&24 9-82	160 Acres	Ag	189 746
4/23/16	Hedman	Christian Life Church	\$15,000.00	lot 18-19 Block 9	625 Garfield St.	Res	189 748
4/22/16	Stinton	Christian Life Church	\$35,000.00	lot 20-21 Block 9 R&M 2nd	617 Garfield	Res	189 751
4/25/16	Barnett	Wright	\$168,000.00	Tract 4 28-6-79	320 JCR 17	Res	189 754
4/29/16	Waldron	Debord	\$25,000.00	W 62' of lots 25-27 Blk 2 R&M 2nd	517 5th St	Res	189 781
5/19/16	Sharp	King	\$144,900.00	lots 41-42 Blk 10 R&M 2nd	158 Harrison	Res	189 789
5/20/16	Palmer	Aarufat	\$69,000.00	lots 5-7 Blk 1 R&M 1st	284 Main St.	Res	189 791
5/23/16	Crigo	Ernst	\$150,000.00	lots 7-8 5.12 of 9 Blk 8 R&M 2nd	667 McKinley	Res	189 792
5/25/16	Koerner	Sandridge	\$73,000.00	ne4ne4 4-9-79	Vacant	Vac	189 803
6/6/16	Malbauer	Funk	\$170,000.00	Parcel 11 Meadow Creek	780	Res	189 823
6/20/16	Drey	Ntl. Res. Nominee	\$229,900.00	lot 8 Blk 2 Eagles Watch	334 Coyote Dr.	Res	189 838
6/10/16	Ntl. Res. Nominee	Flarell	\$229,900.00	lot 8 Blk 2 Eagles Watch	334 Coyote Dr.	Res	189 839
6/30/16	Bedford Trust	Direct Data	\$500,000.00	Parcel 4 Meadow Creek	413 JCR 30A	Res	189 871
7/1/16	Vann	Zamora	\$100,000.00	E 102 ft. Lots 18-19 Blk 6 Walden	326 Logan	Res	189 868
7/6/16	Prester	Hightmark, LLC	\$92,238.81	lot 2 Northview	881 Jefferson	Res	189 876
7/6/16	Berry	Latin-Saens	\$147,000.00	NE4SW4 7-10-79	41100 St. Hwy 12	Res	189 878
7/8/16	Nelson-Lem	Cannon	\$90,000.00	9 Acres in SE4NW4 14-11-79	Vacant	Vac	189 887/888
7/11/16	Forbes	Schuh	\$355,000.00	Tract in SW4 of 13-7-78	11875 JCR 27	Res	189 891
7/20/16	Wyers Family Trust	Williams	\$15,000.00	lots 11-12 Blk 16 R&M 2nd	Vacant/Resident	Res	189 898
7/20/16	Phillips	Vann/VanBemberg Cattle, CO LLC	\$155,000.00	lots 49-48 Blk 4 R&M 1st	289 Logan St	Res	189 900
7/20/16	Knox	Beathard	\$60,000.00	lot 5-6 Blk 3 Walden	476 Main	Com	189 902
7/27/16	Westfall Brothers, LLC	Double O, LLC	\$2,670,000.00	760 Acres, 6-82 and 7-82	2228 JCR 1	Ag	189 912
8/2/16	Suska	Heeney	\$30,000.00	A tract of land in 18-7-77 3.31 AC	50478 Hwy 14	Res	189 934
8/9/16	Jones	Schleppy	\$148,000.00	lots 21-24 Blk 5 R&M 1st	214 Logan St	Res	189 949
8/18/16	Girard	Collins	\$215,000.00	Tract of land in 14-11-79 31.34 AC	14000 St Hwy 127	Res	189 978
9/15/16	Sytsa	Sianeros	\$77,000.00	E 127' Lots 41-48 Blk 2 Riggins 1st	1019 5th Street	Res	190 15
9/19/16	Clements	Barber	\$93,000.00	lot 41, 42 N 3' Lot 43 R&M 2nd	568 McKinley	Res	190 20
9/19/16	Fliniau	Bachelier	\$145,000.00	NWNE 23-5-82 20 AC M/L		Vac	190 31
9/22/16	Goulette	Craws	\$215,000.00	lot 5 Lightning Ridge 3 AC M/L	152 JCR 31	Res	190 39
10/2/16	Luech	Buffalo Creek Outfitters	\$25,000.00	3 Acres M/L in 20-6-78	10314 Hwy 125	Res	190 43
11/16/16	Baynew Loan Servicing, L	Front Row Property	\$68,250.00	lots 13-16 Blk 8 R&M first	256 Grant St	Res	190 162
11/29/16	Wunsch	Parker	\$232,000.00	lots 13-17 Blk 5	432 Logan St	Res	190 170
12/7/16	McDonald	Johnson	\$157,000.00	lots 14-18 Blk 4 Walden	432 LaFever	Res	190 248
12/15/16	Cheebrough	Bassett	\$127,000.00	lots 2-7 Blk 10 R&M 2nd	689 Harrison	Res	190 250
12/16/17	Anderson	Symonds/Shaw	\$205,000.00	SWNE4 14-11-79		Vac	190 289


Sales Date	Grantor	Grantee	Sales Amount	Description		Book	Page
1/5/2017	Ryan and McNamara	Reb S Clark, Inc.	1,750,000.00	756 acres		ag	190 286
1/17/2017	Anderson	Apoey	129,000.00	lots 12-15 blk 3 Walden	344 LaFever	res	190 295
1/25/2017	Ward	Freshman Ranch	12,000.00	10 acres 5-81		ag	190 319
2/15/2017	Rapier	Larsen	55,000.00	West 60' Lots 47-48 Blk 1 Riggins	913 5th	Res	190 365
2/22/2017	Burdick	Irving	187,000.00	Lot 4 Northview	858 Jefferson	res	190 374
2/22/2017	Moran	Purcell	65,000.00	South 13' of 41m 42-44 Blk 6 R&M 2nd	480 472 Garfield	res	190 376
2/28/2017	Ovensaacher	Colton and Haines	875,000.00	Parcel 2 Connor Creek	48680 Hwy 14	res	190 385
3/17/2017	Kondstather	Arroyos	26,000.00	Lots 3-6 Blk 8 Post	38 CR 37a	ind	190 413
4/18/2017	Stroud	Tierney LLC	286,000.00	Lot 12 Tierney	241 Tierney Pl.	res	190 455
4/25/2017	MacLeod Lvg. Trust	Ogle	120,000.00	37.63 Acres in 6-78		vacant	190 461
4/26/2017	Willcox	K & B LLC	354,000.00	13.89 Acres in 9-81	2521 JCR 7A	Comm	190 462
4/28/2017	Blickman	Petersen	135,000.00	Lots 32-35 Blk 6 R & M 2nd	436 Garfield	res	190 468
5/1/2017	NP Community United	Willcox	132,000.00	Lots 34-35 Blk 3 Walden	341 Logan	res	190 489
5/19/2017	Capala	Blandin	200,000.00	Lot 5 Blk 2 Eagles Watch	222 Coyote Dr	res	190 508
5/25/2017	Follett	Bertron	65,000.00	Lots 34-36 Blk 6 R&M 1st	141 Grant	res	190 520
5/26/2017	Secker	Grado	227,500.00	Lot 14 Blk 2 and Lot 3 Blk 3 Eagles Watch	238 Antelope	Res and Va	190 521
5/28/2017	Kein	Crum	35,000.00	Lot 18 Blk 1 Post	421 5th Street	Comm	190 518
5/31/2017	Meddle	Arroyos	100,000.00	Lot 22-24 Blk 2 Walden	908 Main	res	190 529
5/31/2017	Adams Ranch, LLC	State of Colorado	2,300,000.00	1920 acres		ag	190 525
6/2/2017	Roberts	Grado	14,000.00	Lot 1 Blk 2 Eagles Watch		Vac/Res	190 534
6/2/2017	Sessions	Grado	28,500.00	Lot 13 Blk 2 Eagle's Watch		vacant	190 533
7/17/2017	Knox	Daly	171,500.00	Lots 1-4 Blk 5 R&M 1st	294 Logan	res	190 712
7/31/2017	Colton and Haines	Curtiff	241,000.00	Parcel 5 Connor Creek	48680 Hwy 14	vac	190 747
8/1/2017	Beaman	Staman Heavy Haul	100,000.00	Lots 39-40 1/2 Lot 41 Blk 7 R&M 2nd	560 Garfield	res	190 740
8/1/2017	Bumby	Taylor	499,999.00	8 acres in 14-8-82	6613 JCR 22	res	190 743
8/4/2017	Weiler Family Real Est	Penny	3,100,000.00	160 acres in 4 and 9 6-77	236 CR 21D	res	190 752
8/8/2017	Berggren	Armbrust	180,000.00	2 Ac 9-5-77	24128 CR 21.	res	190 758
8/8/2017	Goulette	Lien	238,000.00	154 acres in 7-5-81		Vac	190 764
8/15/2017	Moran	Slovers and G-Rado	58,000.00	E 62 Ft Lots 25-27 Blk 2 R&M 2nd	521 5th Street	res	190 832
9/15/2017	Hatch	Armes	130,000.00	Lots 36-38 Block 16 R&M 2nd	652 Washington	res	190 821
8/21/2017	Follett	Corkle	75,000.00	6 Acres in 20-9-79		Vac	190 838
8/21/2017	Potter	Moeller	174,000.00	Lots 38-40 Blk 10 R&M 2nd	560 Harrison	res	190 835
8/29/2017	Siinton	Richardson	14,000.00	Lots 9-10 Blk 9 R&M 2nd	661 Garfield	Res	190 844
8/29/2017	Kokes	Pope	136,000.00	Lots 17-18 and N 3' Lot 16 Blk 2 Walden	332 Main	Res	190 850
9/1/2017	Humbert Ranches	Swift Resource Limited Partnership, LL	1,500,000.00	750.68 Acres Sections 2, 3, 10, 11 8-81		ag	190 865
9/6/2017	Fish and Bourne	Soderholm	173,000.00	10 Acres in 14-8-82	6267 County Rd 2	Res	190 873
9/11/2017	Dalton	Chellman	105,000.00	Lots 5-8, 4-48 Blk 7 Walden	376 Grant Street	Res	190 883
9/13/2017	Pinney	Meagher	35,000.00	Lot 26 Grizzly Sub	TBD	Vac	190 894
9/15/2017	Cardenas	Eacret	57,000.00	Lot 43-44 Blk 11 R&M 2nd	482 Harrison	Res	190 909
9/15/2017	Smillie	Harvat Land, LLC	300,000.00	NESE 2-7-82	40 Acres	Ag	190 911
9/20/2017	Olds	Lyman	154,000.00	Lots 45-48 Blk 11 R&M 2nd	716 5th Street	Res	190 919
9/22/2017	Batz, LLC	Hatch	24,000.00	lots 15-17 Blk 2 Riggins first	65 Street	Vac	190 953
9/28/2017	David King Revocable	Brandage	215,900.00	3 AC near 25-6-79	10780 Hwy 125	Res	190 959
10/5/2017	Black	Jimenez	74,500.00	Lots 5-7 Blk 15 R&M 2nd	569 Harrison	Res	190 968
10/23/2017	Henschke	Buckner	250,000.00	Lot 12 Blk 2 Eagles Watch	45 Deer Ct.	Res	191 17
11/6/2017	Volhs	Hall	197,000.00	3.58 AC in 33-6-80	7615 CR 11	Res	191 47
11/13/2017	Shaw	Sjoberg	337,000.00	8.13 Acres in 28-9-79	122 JCR 17B	Res	191 83
11/21/2017	Hynes	Fodor/Wilmer	280,000.00	Lot 4 7-11-80 Parsons Draw	4 Parsons Draw	Res	191 103
12/9/2017	Parcel	The Walden, LLC	165,000.00	N 3d 6" Lot 6, Lot 7 R&M 2nd	465-467 Main	Comm	191 123
12/21/2017	Greco	Staman	70,000.00	NE4NW4 30-7-80	2044 JCR 26	Res	191 178


Date	Grantor	Grantee	Price	Legal	Address	Type	Book	Page
1/26/2018	Bechard	Knudson	\$ 140,000.00	Lot 2 Mtn. Vista		Vac	191	247
1/26/2018	Coalmont Ranch	Sawdridge Exploration	\$ 1,041,800.00	46.1260 Acres		Ag	191	254
1/31/2018	Hampton	Geer	\$ 90,000.00	Lots 33-34 N1/2 Lot 35 Blk 2 R&M 2nd	540 McKinley	Res	191	262
2/5/2018	McLain	Young and Mickova	\$ 210,500.00	Patented Mining Claims 46.39 Acres		Res	191	272
3/7/2018	Arrafat	Purcell	\$ 79,000.00	Lots 5-7 Blk 1 R&M 1st		Res	191	288
2/15/2018	Warrt Rich-Mtn	High Country Hard Rock, LLC	\$ 775,000.00	Multiple properties		Ind/Comm	191	281
2/23/2018	Martin	Tombras 3-T	\$ 145,000.00	SWSW 13-9-82		Vac	191	322
3/15/2018	Biggerstaff	Trujillo	\$ 250,000.00	11-17 Blk 2 Rosebud and other property		Com/Res	191	348
3/19/2018	Grazily Land, LLC	TRK Properties	\$ 18,500,000.00	8653.57 Acres		Ag	191	353
3/22/2018	Robinson	Jarvis	\$ 135,000.00	Lot 1 Mtn Vista		Vac	191	365
3/27/2018	Geer	Corkle	\$ 50,000.00	Lots 30-31 w 30' 18&19 Blk 6 Walden	327 Grant	Res	191	374
4/3/2018	Crocket	Kennedy	\$ 25,000.00	Lots 11-20 Blk 12 Post		Vac	191	377
4/19/2018	Ary	Edwards	\$ 8,000.00	Lots 8-24 Blk 8 Walden		Vac	191	404
5/2/2018	Never Summer	Empty Nest Holdings	\$ 410,000.00	Lot 8 Blk 3 Eagles Watch		Res/Com	191	414
5/29/2018	Canter	Symonds	\$ 125,000.00	lot 19-21 blk 3 walden	328 Lavefer	Res	191	457
6/7/2018	Hall	Gonzales	\$ 55,500.00	Lots 23-25 Blk 1 R&M 1st	206 Lavefer	Res	191	466
6/11/2018	Gladstone	Greene	\$ 265,000.00	SWNE10-8-80	28842 Hwy 14	Res	191	477
6/11/2018	Sinclair Trust	Utley	\$ 499,500.00	Lots A,B,C 110 AC 25-9-80	1681 JCR 12W	Res and V	191	479
6/18/2018	Brewer	Evans	\$ 75,000.00	lot 1 Lots 10-7-80	vac	Ag	191	500
6/19/2018	Wang	Beahard	\$ 15,000.00	Lots 47-48 R&M 2nd	696 Garfield	Res	191	503
6/19/2018	Richard	Soderholm	\$ 125,000.00	SW4SW4SE4 17-8-82	6142 JCR 22	Res	191	505
6/21/2018	Robertson	Anderson	\$ 12,500.00	7 lots Cowdrey		Vac	191	507
6/29/2018	Baker	Super VI LLC	\$ 230,000.00	Site 49 and 54 whispering pines	485 Anderson Lane	Res	191	519
7/9/2018	Ashworth	Shuler	\$ 36,000.00	Lot 12-18 Blk 6 R&M 1st	1481 Logan	Vac	191	528
7/10/2018	Wilford	Walter	\$ 130,000.00	E2SW4 24-12-82; SW4SW4 24-12-82	120 AC	Vac	191	532
7/12/2018	James	Smillin 11	\$ 539,000.00	land in 14-8-82	6442 JCR 22	Res	191	567
7/27/2018	Sykes	Way	\$ 153,000.00	Lot 10 Blk 2 Eagles Watch	48 Deer Ct.	Res	191	573
7/27/2018	Holmiger	Zietlow	\$ 195,000.00	Tract of land in S25NW4 11-11-79	36.79 ac	Vac	191	569
7/31/2018	Chedney	Gorman/Senier	\$ 129,500.00	W 1/4 Sec 6 of Lot 18, Lot 19-20 Blk 14 R&M 2nd	425 Harrison	Res	191	577
7/31/2018	Taylor	Noffsinger	\$ 305,000.00	N 2095.5 ft SE4 26-6-82		Vac	191	583
8/9/2018	HUD	Kennedy	\$ 135,000.00	Lot 41-43 Blk 10 R&M 2nd	568 Harrison	Res	191	603
8/13/2018	Conservation Land	Loughran and Dabney Stande	\$ 740,000.00	SENE, SWNE, SENW, NESW, N2N2 1-5-82		Ag		
8/15/2018	Kroeckel Family	Wright, Donald F	\$ 900,000.00	E2NE4, N2NW4, W2NE4 22-6-82		Vacant	191	620
8/24/2018	Anderson	Pittington	\$ 283,000.00	Tract in 29-9-79	233 JCR 17	Res	191	647
9/5/2018	James E. Roe Trust	Lyle	\$ 28,000.00	Lots 14-20 Blk 5 R&M 1st	240 Logan	Res	191	664
9/5/2018	Fugate	Cody Resources	\$ 3,100,000.00	2880 Acres in 11-79, 11-80, 12-80, 12-81		Ag	191	662
9/7/2018	HUD	Holmes	\$ 170,000.00	Lots 6 & 7 Blk 2 Morriss	285 Washington	Res	191	670
9/12/2018	Double O, LLC	Bachelor Trust Dated 10/5/19	\$ 3,100,000.00	760 Acres in 6-82 and 7-82	2228 CR1	Ag	191	681
9/17/2018	Miller	Oviken	\$ 145,500.00	Lots 23-24 Lot 1 R&M 1st addition	204 Mann St.	Res	191	686
9/17/2018	Bechard	Kendrick	\$ 675,000.00	lot 8 Mountain Vista Ranch	6028 CR 6E	Res	191	689
9/26/2018	Anderson	Moore	\$ 175,000.00	Parcel 14 Meadow Creek Ranch	TBD	Vac	191	710
10/22/2018	Bishop	Peiper	\$ 382,300.00	10.10 Acres in 20-11-79	45042 Hwy 125	Res/Com	191	757
10/30/2018	Clark Peak	Direct Management	\$ 495,000.00	4 AC M/L lease 33-7-77	55278 Hwy 14	Com	191	771
11/26/2018	Keller Family Trust	Kassel	\$ 200,000.00	800 AC 36, 27, 24, 25, 7-81	15225 Hwy 14	Ag	191	847
12/26/2018	Westfall O'Dell	Mexican Ridge CO Ranch LLC	\$ 3,700,000.00	1280 AC M/L 6-82		Ag	191	893
12/31/2018	Armes	Elite	\$ 145,000.00	Lots 36-38 Block 16	652 Washington	Res	191	904
12/31/2018	Sinclair Rev. Trust	Corkle	\$ 100,225.00	Parcels D,E,F Approx 105 AC 25-9-80	Vac	Vac	191	903
12/31/2018	Marshall	Usher	\$ 197,000.00	Lot 3 Blk 2 Morriss Addition	275 Washington	Res	191	902














Date	Grantor	Grantee	Price	Legal	Address	Type	Book	Page		
1/13/2020	Sheldonschuman and Sheldon	Courthouse Properties LLC	\$146,000.00	L 15-19 Blk 2 Post	406 Miller Ave	Res	193	834		
1/13/2020	Clayton	Jorgenson	\$130,000.00	29-9-79	165 JCR 17A	Res	193	837		
1/13/2020	Shaw	Beaver	\$39,000.00	L7,8 Blk 2 Ozark Mahoning	237 245 Garfield	Res	193	875		
1/21/2020	Shaw	NPSD R1	\$39,000.00	L5 Blk 2 L8 Blk 3 Ozark	261 236 Garfield	Res	193	909		
1/28/2020	Shaw	Gardea	\$20,000.00	L 2 Blk 3 Ozark Mahoning	284 Garfield	Res	193	932		
2/14/2020	Schellhaas	Oloughlin and Ferriooloughli	\$465,000.00	NW4 8-10-79	250JCR 6E	Res	194	62		
2/14/2020	Snowy LodgeJ LLC	Rawah Properties	\$325,000.00	29-8-77 32-8-77	Vacant	Vac	194	72		
2/21/2020	Shaw	Waldron	\$20,000.00	L6 blk 3 Ozark Mahoning	252 Garfield	Res	194	115		
2/21/2020	Shaw	Thomason	\$20,000.00	L 11 Blk 1 Ozark Mahoning	213 Harrison	Res	194	116		* Corrected 6/4/2020
3/4/2020	Weddle	Hillhouse	\$88,000.00	L 40-43 Blk 6 Walden	377 Grant Street	Res	194	279		
3/6/2020	Bell	Juraneck	\$35,000.00	L3 Blk 2 Eagles Watch	Vacant	Vac	194	287		
3/23/2020	Shaw	Shuss	\$20,000.00	L12 Blk 2 Ozark	205 Garfield	Res	194	363		
3/23/2020	Shaw	Corkle	\$20,000.00	L5 Blk 3 Ozark	260 Garfield	Res	194	364		
3/23/2020	Pittington	Buffalo Creek Outfitters	\$510,000.00	21-9-79	573 JCR 12E	Res	194	367		
3/23/2020	David J Cowling Trust...	Fox Ranch XXVIII	\$995,000.00	4-7-77, L3-4 Medicine Meadow	2462 & 2466 JCR 30I	Res	194	372		
3/27/2020	Meagher	Drew Family Trust	\$375,000.00	L 25 & 26 Grizzly Creek	228 Wilderness Rd	Res	194	407		
4/1/2020	Jollie	Fox Ranch XV	\$250,000.00	31-8-77 32-8-77	Vacant	Vac	194	704		
4/24/2020	Holsinger	Troudt	\$195,000.00	11-11-79	Vacant	Vac	194	767		
05/05/2020	Buffalo Creek Land & Cattle	Fox Ranch I	\$1,200,000.00	30-8-77 31-8-77	TBD JCR 30	Vac	194	816		
05/22/2020	MooseCreek LLC	508 Main LLC	\$350,000.00	L 1-3 Blk 1 Post	508 Main	Com	194	892		
06/02/2020	Townsend	Coufal	\$840,000.00	1-5-78	20830 JCR21	Res	195	110		
6/17/2020	Spector	Moritz	\$112,000.00	29-9-79	31458 hwy 125	Vac	195	236		
6/24/2020	Shaw	Anaya	\$20,000.00	L 16Blk 2 Ozark	228 Harrison	Res	195	281		
7/1/2020	VFW no. 2371	31446 SH 125 LLC	\$85,000.00		31446 hwy 125	Com	195	394		
7/1/2020	Sandridge	Spicer Ranches	\$430,000.00	S4,5,8,7,9,17,18 T6 R81		Ag	195	398		
7/6/2020	Bloss	Fulton	\$155,000.00	29-9-79	115 JCR 17	Res	195	428		
7/10/2020	Lenehan	SSM Properties	\$115,000.00		5522 JCR 11	Res	195	437		
7/13/2020	Mcmahon	Juraneck	\$345,000.00	L21-24 Blk 2 Riggins 1st	1026 6th St	Res	195	441		
7/13/2020	Rux	Greene	\$100,000.00	L 29-32 Blk 8 R&M 1st	221 Sherman St	Res	195	458		
7/27/2020	Kuppinger	Alisha Herrera LLC	\$350,000.00	30,31-8-77	Vacant	Vac	195	587		
7/27/2020	Purcell	Shaw	\$132,500.00	N2 of L20 all of 21, Blk 2 ToW	312 Main Street	Res	195	601		
7/27/2020	BV Family Trust Barbara Vasquez	Andrews	\$72,000.00	NW4NW4 25-9-80	TBD JCR 12W	Vac	195	602		
7/27/2020	Wirkkanen	Laymon	\$150,000.00	L1-8 Blk 2 Riggins 1st	1007 5th street	Res	195	615		
7/28/2020	Crowder	Mckean	\$145,000.00	L25-32 Blk 1 Riggins 1st	580 G Street	Res	195	644		
7/31/2020	Shaw	Smercina	\$20,000.00	L2 Blk1 Ozark Mahoning	285 Harrison St	Res	195	670		
7/31/2020	Shaw	Zimmerman	\$20,000.00	L3 Blk2 Ozark Mahoning	277 Garfield St	Res	195	671		
7/31/2020	Payne	Fredrickson	\$74,000.00	S2SE4 30-6-78	10208 Hwy 125	Res	195	672		
8/4/2020	Shaw	Escobedo	\$20,000.00	L24 Blk 2 Ozark Mahoning	292 Harrison Street	Res	195	678		
8/7/2020	Brossman	Weldon	\$402,000.00	L19-20 Grizzly Creek Camp	482 Wilderness Rd	Res	195	693		
8/7/2020	Chellman	Rooke	\$184,000.00	L5-8, 41-48 Blk 7 ToW	376 Grant Street	Res	195	711		
8/7/2020	Zamora	Russell	\$133,000.00	L18,19 Blk 6 ToW	326 Logan Street	Res	195	712		
8/7/2020	Walden Aircraft Refuge LLC	401 JCR 42 LLC A Protected	\$340,000.00	SE4SW4 16-9-79	401 JCR 42	Res	195	743		
8/7/2020	Pinkham	Fillion	\$172,500.00	L25-30 Blk 11 R&M 2nd	715 4th Street	Res	195	760		
8/7/2020	Moran	640 Main Street LLC	\$75,000.00	L10,11 Blk 2 Post	640 Main Street	Res	195	761		
8/10/2020	Willford Family Trust	Lori A Schott Rev Trust	\$637,104.00	25,26-12-82		Ag	195	810		
8/19/2020	Truslow	612 5th Street LLC	\$150,000.00	E48 ft L1-4 Blk 6 R&M 2nd	612 5th St	Res	195	869		
8/20/2020	Kennedy Family Trust	Overlook, LLC	\$100,000.00	A tract of land in 3-8-79		Vac	195	882		
8/20/2020	Wofford	Hampton Meadows	\$7,000.00	Lots 3-4 Blk 3 Post		Vac	195	907		
8/24/2020	Willford Family Trust	Willford	\$10,000.00	7.07 ac in 25-12-82		Vac	195	897		
9/1/2020	Kaura	Wellnitz	\$42,000.00	NW4NW4 29-6-78		Vac	195	939		
9/17/2020	Confluence Energy LLC	High Mountain Processing LL	\$300,000.00	NE4SE4 30-9-79	1000 JCR 12W	Com	196	83		
9/24/2020	The Walden Inn LLC	467 Main Street LLC ...	\$390,000.00	Part L6 all L7 Blk 3 R&M 2nd	467 Main Street	Com	196	112		
9/24/2020	Addoms Catherine	DP Assets LLC	\$1,550,000.00	A tract of land in 1-7-78	48688 Hwy 14	Ag	196	166		
9/24/2020	Estate of Edward A Hayward	Mullinex	\$164,500.00	A parcel of land in 3-9-81 ...	2631 JCR 7A	Res	196	196		
9/30/2020	Newell G Geer Living Trust ...	Hoberg	\$149,000.00	L25-26, Blk 9, R&M 2nd	721 6th Street	Res	196	265		
10/13/2020	Frenchman Ranch LLC	De Haas Ventures LLC	\$5,829,000.00	L1-4 of 3-5-81 ...	7520 State Hwy 14	Res	196	399		
10/16/2020	Known Marilyn J Ayers	Redman	\$220,000.00	Site 44 Whispering Pines	127 Hilltop Dr	Res	196	441		
11/02/2020	Mansker	35151 SH 14 LLC	\$1,175,000.00	A tract of land in 28-9-79 ...	35151 SH 14	Com	196	696		
11/02/2020	Marland	Alisha Herrera LLC	\$287,500.00	S2 30 all of 31-8-77		Vac	196	681		
11/02/2020	Blandin	Baugh	\$215,000.00	L5 Blk 2 Eagles Watch First	222 Coyote Dr	Res	196	717		
11/17/2020	Knight	Four Hundred Thirty Eight Ac	\$1,628,000.00	A parcel of land in 27-9-79 ...		Vac	196	941		
11/17/2020	Duran	Mead	\$62,000.00	L20,21 S2 of 22, Blk6 ToW	316 Logan St	Res	196	983		*Up to date 12/08/2020